





Appendix G
*Coleford valued
heritage assets
without designation*








G






Appendix G Coleford Valued Heritage Assets without designation 2017



(excludes Listed Buildings, Scheduled Ancient Monuments and Conservation Area *with the exception of Mushet and Market Hall Murals, Mushet Plaque which are in the Conservation Area, but not specifically designated: see end of list)





Grid ref.	NDP Character area	Location	Name	Photo
57621050	Coleford Town indus	Railway Drive	<i>20 Railway museum on site of original station</i>	
57501062	Coleford Town Centre	High St, but just outside conservation area	Cinema: independent cinema of status for function, now part of small group.	
57621076	Coleford Town Centre	Market place traffic lights	Milestone at, eg of a number in Forest Stone	
57401080	Coleford Town residential	Boxbush Rd	Forest stone built terrace on left	


57051069	Coleford Town residential	Angus Buchanan Recreational Ground	Angus Buchanan Gates	
57311072	Coleford Town residential	Boxbush Rd	3 storey semis adjacent to St Johns	
57281053	Coleford Town residential	Newland St just outside conservation area See red forest stone with Coleford brick detail	"Skew Bridge" railway viaduct	 
57411072	Coleford Town residential	Bowens Hill and Boxbush Rd plot	Coleford House – note bell on top of old St Johns Primary school	

57301062	Coleford Town residential	Newland St	<i>H19 Rock Castle(left) and Rock House, along the Tram Rd with the shrubbery at the rear of the car park</i>	
58801114	Eastern Arc	Broadwell Bridge, North Rd	<i>23 Broadwell Memorial Hall</i>	
57381160	Gorse Gateway	The Gorse	The Gorse Almshouses	
58821029	Coalway Rd Gateway	Parkend Rd Coalway	Crown Inn Coalway, where sheep sales used to be held	
58811032	Coalway Rd Gateway	Parkend Rd Coalway	<i>56Built for Mr Immins from his own quarry, this is a notable example of skilled local stone masonry</i>	

57521030	Perrygrove Gateway	Mushet Place	Robert Forester Mushet Memorial plaque	
57061039	Whitecliff gateway	Whitecliff	Whitecliff House (and garden?)	
58100938	Gorsty Knoll Green and Heritage	Gorsty Knoll, behind engineering works and Milkwall hall	Colour Works building	
58450908	Green West	Gorsty Knoll	2. Tram road leading from the old station site at Milkwall toward the colour works, old quarries and pits toward Sling. There are many other tram roads	
58700860	Green West	Gorsty Knoll	4. This local greystone, shows keys which are irregular, and differently sized blocks, possibly built by a quarryman for their family. The forest shed on the right and the plot shows practicality as well as ownership. Forest cottage possibly plot carved out of woods.	

56401000	Green West	Whitecliff to Scowles road, Whitecliff end	12. Oval bridge The dressed red Forest stone is used for the retaining walls and bridge, but Coleford bricks form the arch and this is carried right underneath.	
56821040	Green west	Whitecliff to Angus Buchananan Rec	13 Steep paths, like this Burial Path cross the valleys, often through grazing land with irregular fields and hedges, walls and trees on boundaries	
56480920	Green West	Whitecliff Rd	Possibly medieval house to the rear, with buttresses, raised floor above the flood level, and a barn conversion	
58200920	Southern Arc	Station Rd Milkwall	Tufthorn Inn, not on the corner	
58460922	Southern Arc	Station Rd Milkwall	Milkwall Hall a world war 1 hut	

569103	Green Ring 2	between the furnace and the oval bridge in Whitecliff	Well/Spout	
575106	*Conservation Area	Mushet Walk	Visual record of importance of David and Robert Forester Mushet Painted by Tom Cousins	
575106	*Conservation Area	Mushet Walk	Gates and plaque marking David and Robert Forester Mushet	
575107	*Conservation Area	Corner of Market Place & Lords Hill	Visual record of demolished Market Hall by octagonal church Painted by Tom Cousins	

578113	Allocations Plan where revised settlement boundary includes as residential	Poolway Farmhouse	<i>Farmhouse on left of cluster of buildings on original development site. Local Forest stone, sash windows, slate roof, Georgian style.</i>	
580112	Tramway	Route SW to NE crosses Poolway Farm track	<i>Historical map evidence here but but way is unclear on the ground, except as influence on hedges as field boundaries. Goes to Broadwell.</i>	